




March 12, 2026

Airport Community Consultative Committee

First 2026 Quarterly Meeting



Agenda

1. Welcome & YYC Updates
2. Passenger Update
3. NAV Canada Update
4. Environment Update
5. Roundtable Discussion
6. Roundtable Discussion
7. Conclusion



Land Acknowledgement

A decorative graphic consisting of six horizontal, wavy lines in a dark blue color, positioned on the left side of the page below the title.

In the spirit of respect, reciprocity, and truth, we honour our ancestors and the original caretakers of this land long before we were here. We recognize the Treaty 7 territory, home to the Blackfoot Confederacy, comprising the **Siksika, Kainai, and Piikani** First Nations, as well as the **Tsuut'ina** and the **Îethka Nakoda Wîcastabi** comprised of the **Chiniki, Bearspaw, and Goodstoney** First Nations. Additionally, the city of Calgary is shared with the **Otipemisiwak Métis Government**, encompassing the Battle River Territory, for the Calgary Nose Hill Métis **District #5** and the Calgary Elbow Métis **District #6**.


As one of North America's leading hubs for connectivity, YYC welcomes a global community of visitors, connecting them to nationally significant landmarks and experiences throughout the region. These include Banff National Park, the Canadian Badlands, Waterton Lakes, the Rocky Mountains, and many authentic Indigenous tourism experiences.

Committed to the growth and prosperity of the diverse communities on these traditional lands, The Authority the lives, work, and leisure of those who inhabit and visit the areas we serve.

Updates at Calgary Airports



2026 Routes Americas Awards for Airport Route Development (5-20 million passengers)





New Routes






New in Terminal





Centralized Screening

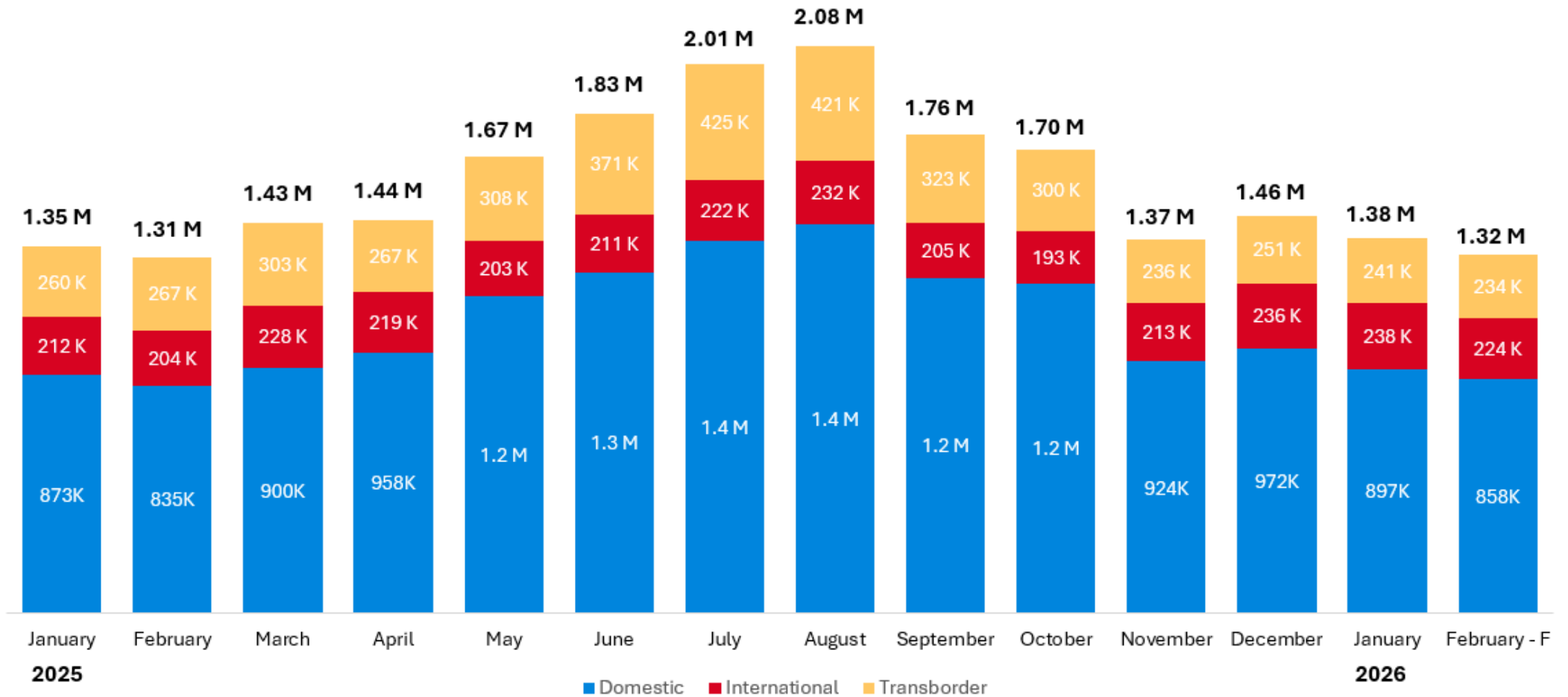
- Opened since December
- Have received positive feedback
- Two more lanes being built



Passenger Update



YYC Monthly Passengers Count – 2025 & 2026



YYC as the model for airspace design and summer update

Ian Giesbrecht, Manager Stakeholder and
Community Engagement

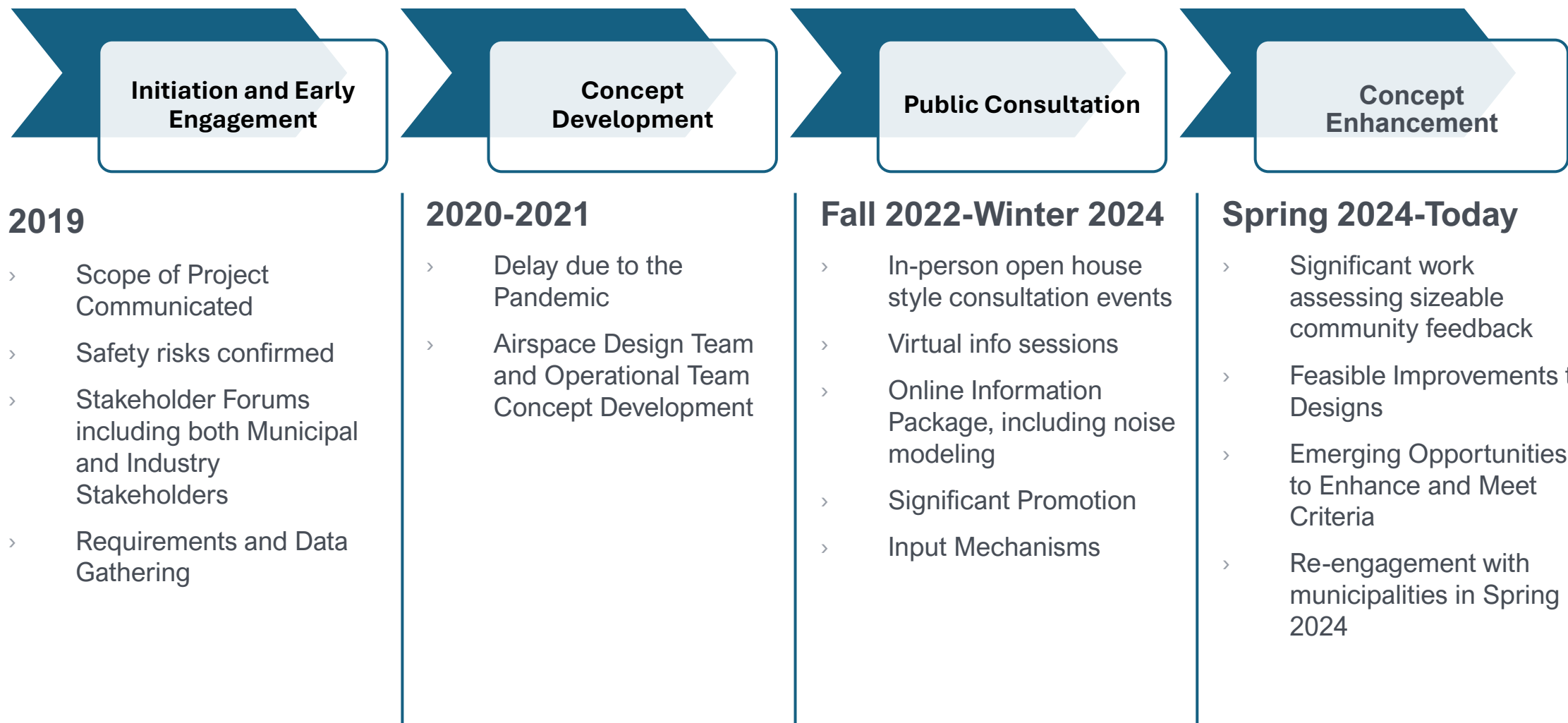
Serving a world in motion
navcanada.ca



Philosophy of Design

- Use successes of YYC as the model
- Connect procedures as much as possible
 - Focus on Continuous Descent
 - Overfly fewer homes whenever feasible

VAMP Timeline Summary





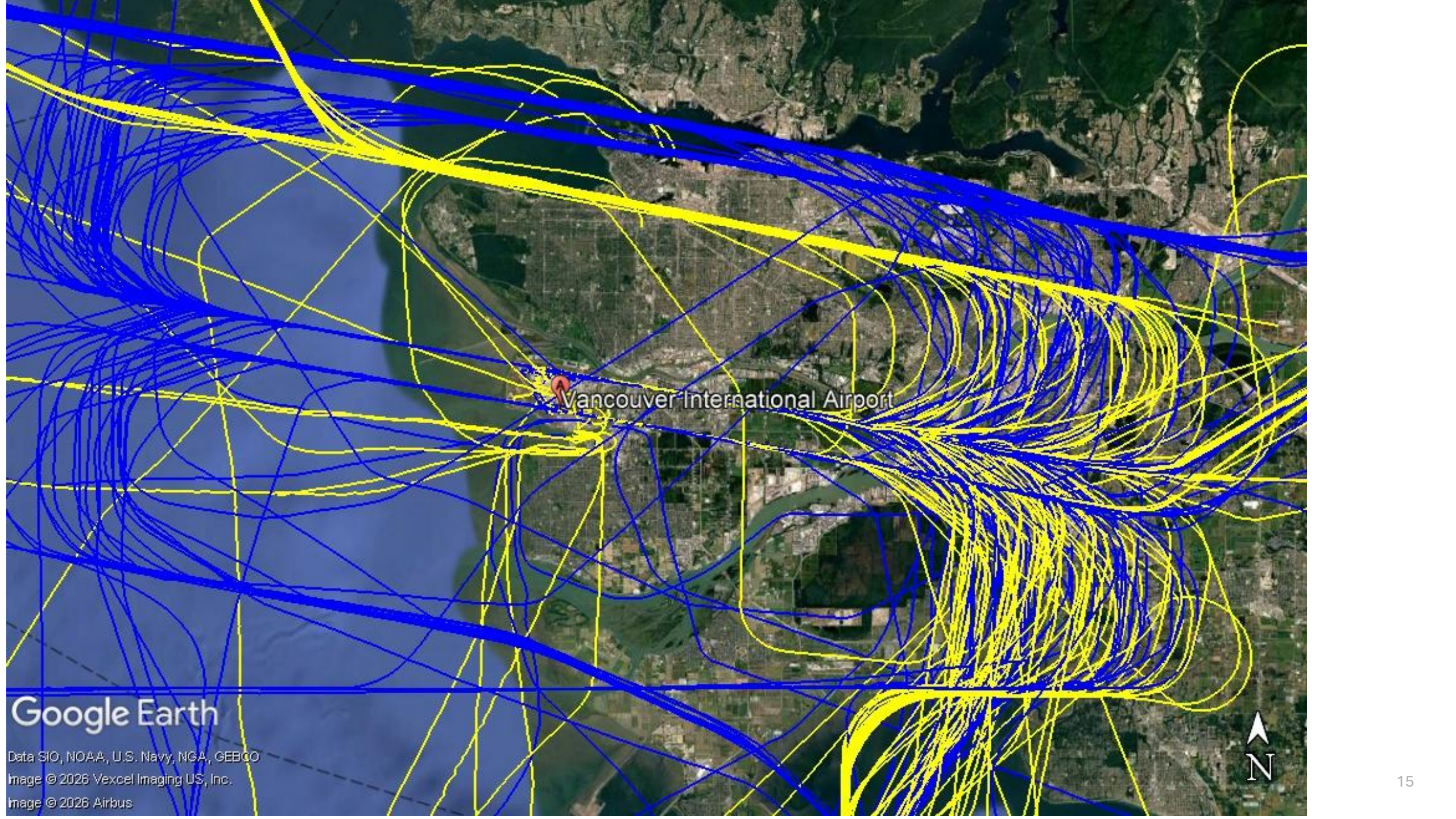
Google Earth

Data SIO, NOAA, U.S. Navy, NGA, GEBCO

Image Landsat / Copernicus

20 km





Vancouver International Airport

Google Earth

Data SIO, NOAA, U.S. Navy, NGA, GEBCO
Image © 2026 Vexcel Imaging US, Inc.
Image © 2026 Airbus



FIFA – World Cup


- Anticipate increase in VIP traffic during April Congress at YVR
- Anticipate steady increase in traffic during games (throughout June and into early July) at YVR and YYZ
- Working with our partners to finalize plans
- Aim is to minimize disruption while balancing security requirements
 - RPAS
 - VIP flights
 - Overflow parking

Environment Update



Noise Analysis and Community Concerns

March 12, 2026



Noise Program Updates

Operational Stats

Going forward they will be a standing agenda item at the ACCC meeting.

Work is progressing on a new dashboard.

Accepting feedback on what you'd like to see

NMT Placement

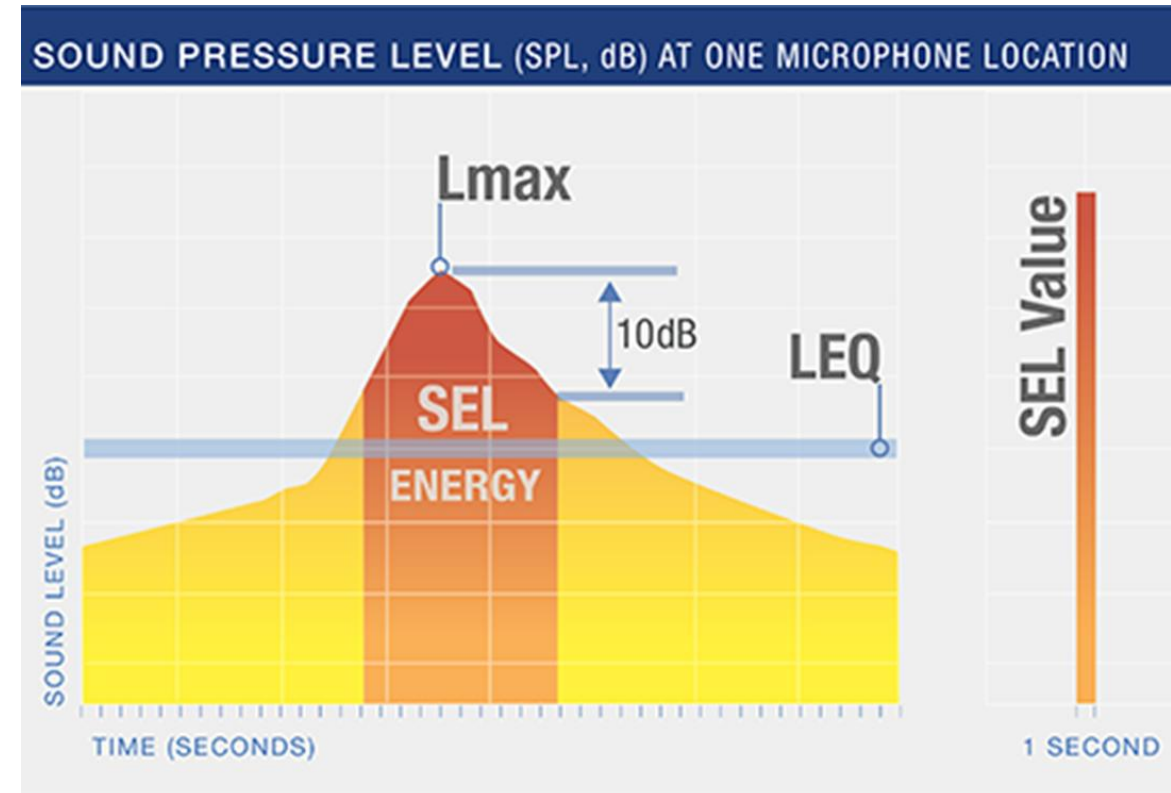
Engaged a Noise, Vibration and Acoustic consulting firm to help us determine the placement and settings for our NMTs

Work will begin in spring 2026

Aircraft Noise Data

December 1, 2025 - February 28, 2026

NMT Location	Average SEL (dBA)	Average Lmax (dBA)	Percent of Total Aircraft Noise Events
Castleridge	79	71	9%
Coopers Crossing (Airdrie)	74	66	5%
Country Hills	82	73	2%
Hidden Valley	79	69	3%
Marlborough	79	69	15%
Martindale	73	64	5%
Mayland Heights 1	79	69	17%
Mayland Heights 2	77	68	15%
Radisson Heights	83	74	11%
Renfrew	75	66	4%
Rundle	77	68	4%
Signal Hill	71	64	0%
Skyview Ranch	75	66	2%
Temple	80	71	4%
Whitehorn	78	69	4%



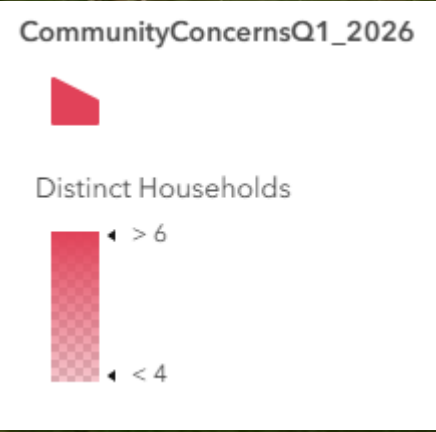
Aircraft Noise Events

December 1, 2025 – February 28, 2026

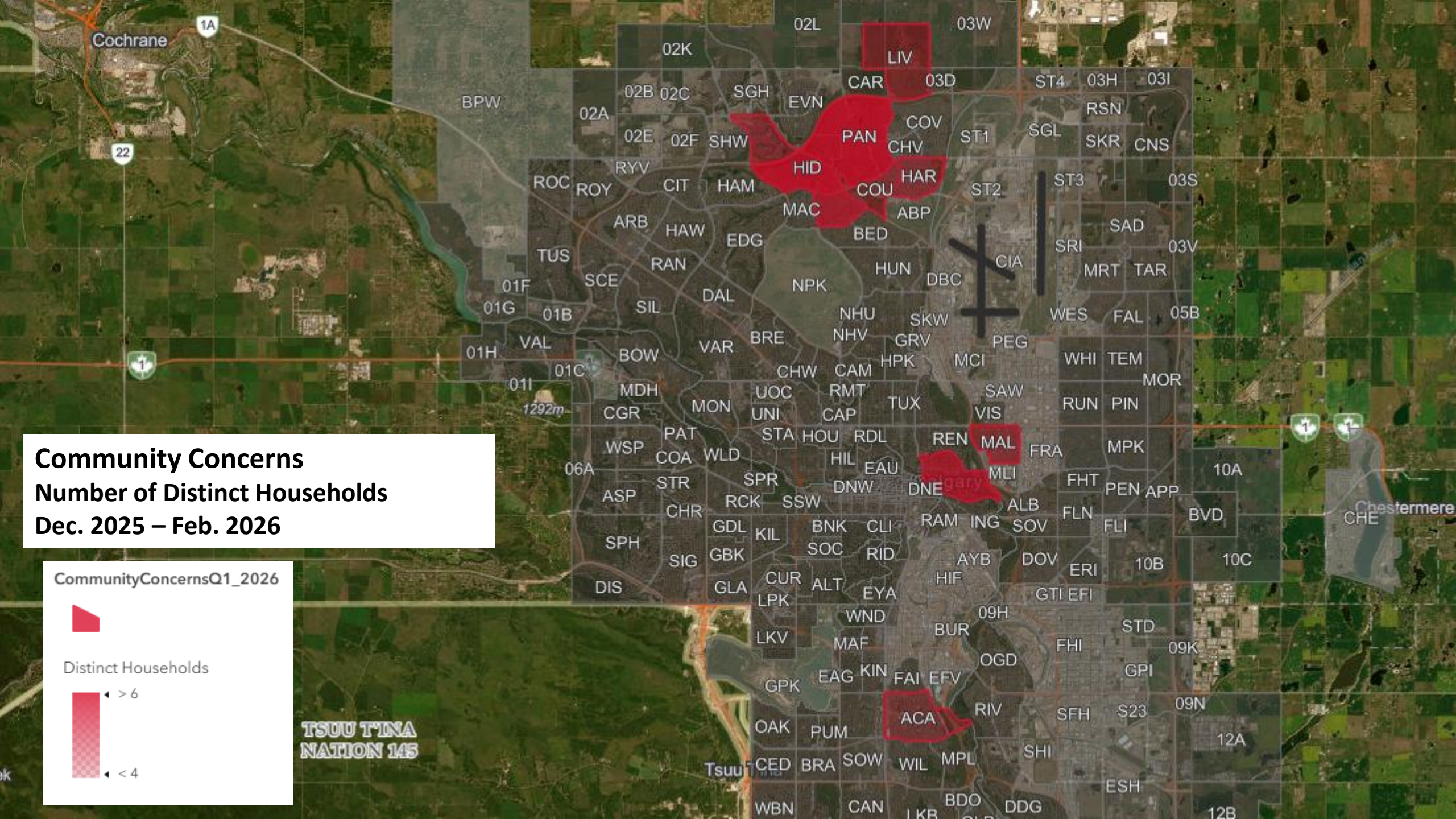
Average Hourly Aircraft Noise Events

NMT Location	Overnight	Morning	Afternoon	Evening
	01:00-06:59	07:00-12:59	13:00-18:59	19:00-00:59
Castleridge	0.79	3.70	4.54	2.94
Coopers Crossing (Airdrie)	0.46	1.72	2.13	1.47
Country Hills	0.09	0.62	1.09	0.40
Hidden Valley	0.23	1.05	1.39	0.68
Marlborough	1.21	5.84	5.97	5.66
Martindale	0.34	2.00	2.74	1.63
Mayland Heights 1	1.47	7.09	8.00	5.61
Mayland Heights 2	1.12	5.45	7.08	5.42
Radisson Heights	0.88	3.87	4.95	4.84
Renfrew	0.28	1.32	1.68	1.30
Rundle	0.49	1.95	1.23	1.15
Signal Hill	0.01	0.04	0.07	0.05
Skyview Ranch	0.29	1.23	0.65	0.73
Temple	0.24	1.01	1.75	1.49
Whitehorn	0.32	1.42	2.15	1.49

Community Concerns
Number of Distinct Households
Dec. 2025 – Feb. 2026

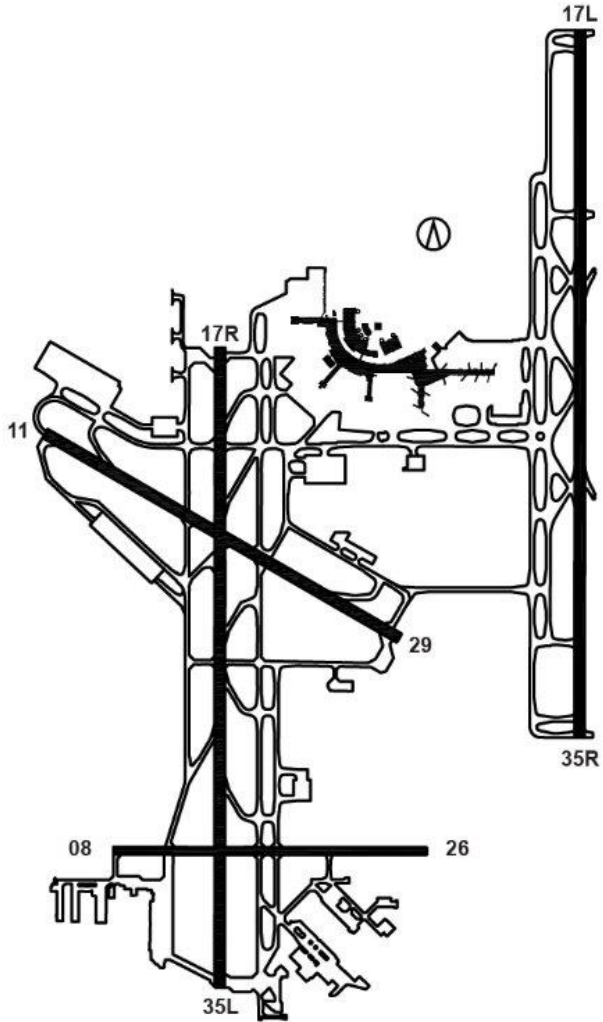


TSUU T'INA
NATION 145



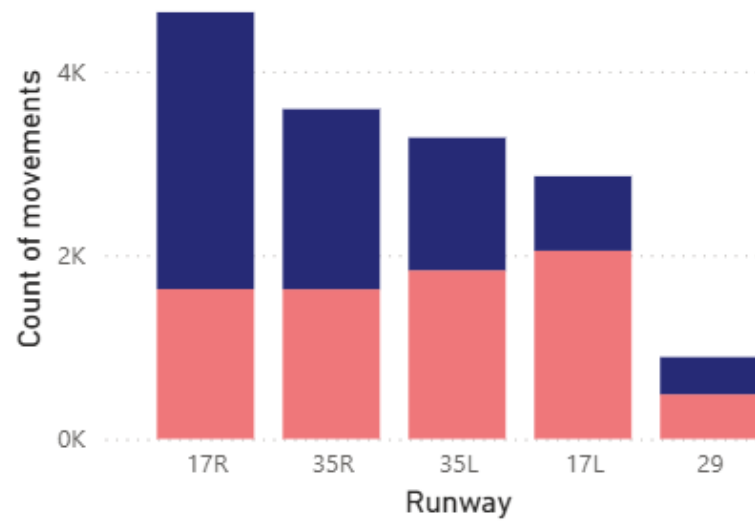
Runway Usage

December 2025



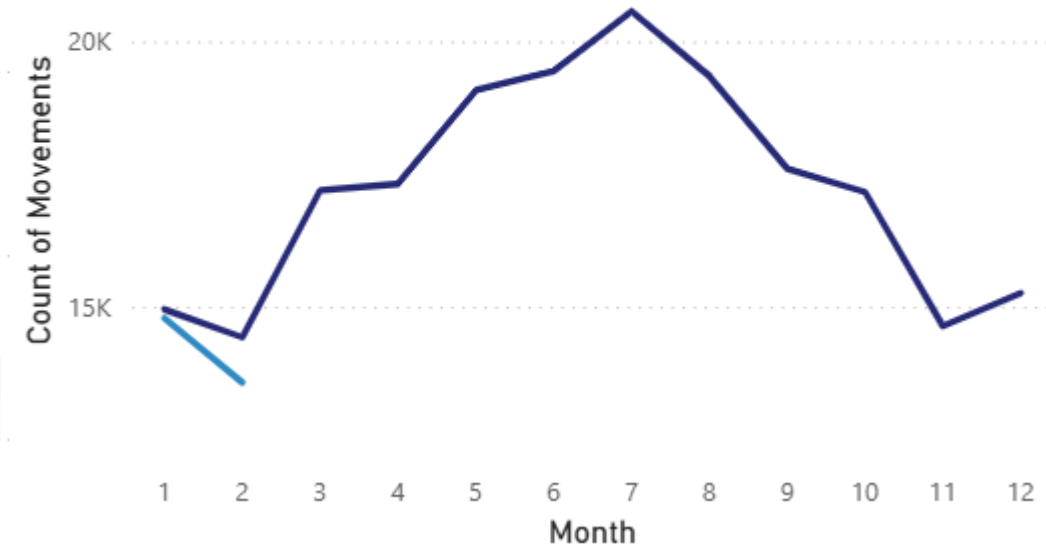
Breakdown by Runway for Selected Timeframes

● Arrivals ● Departures

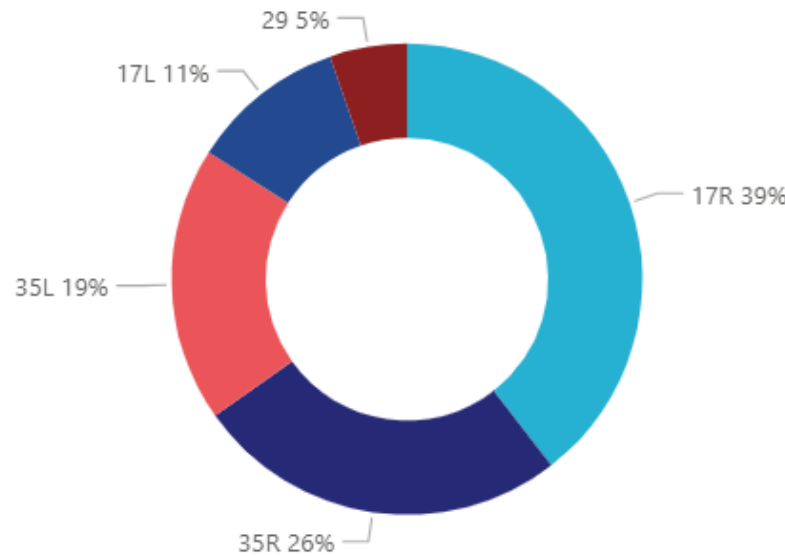


Breakdown Over Time for Selected Timeframes

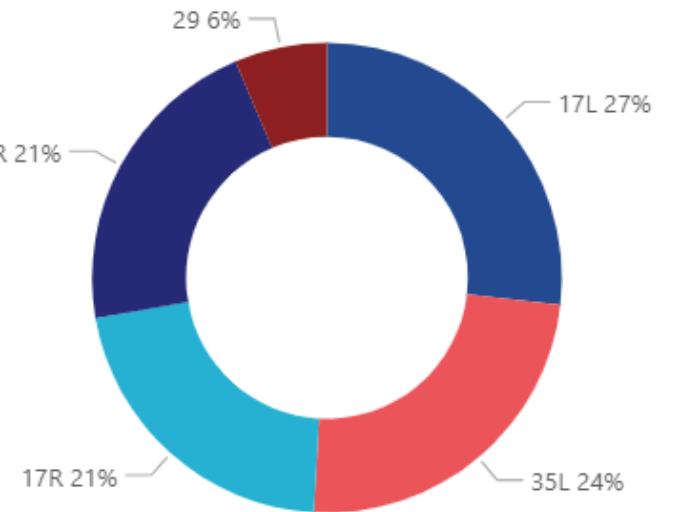
Year ● 2025 ● 2026



Departures by Runway for Selected Timeframe

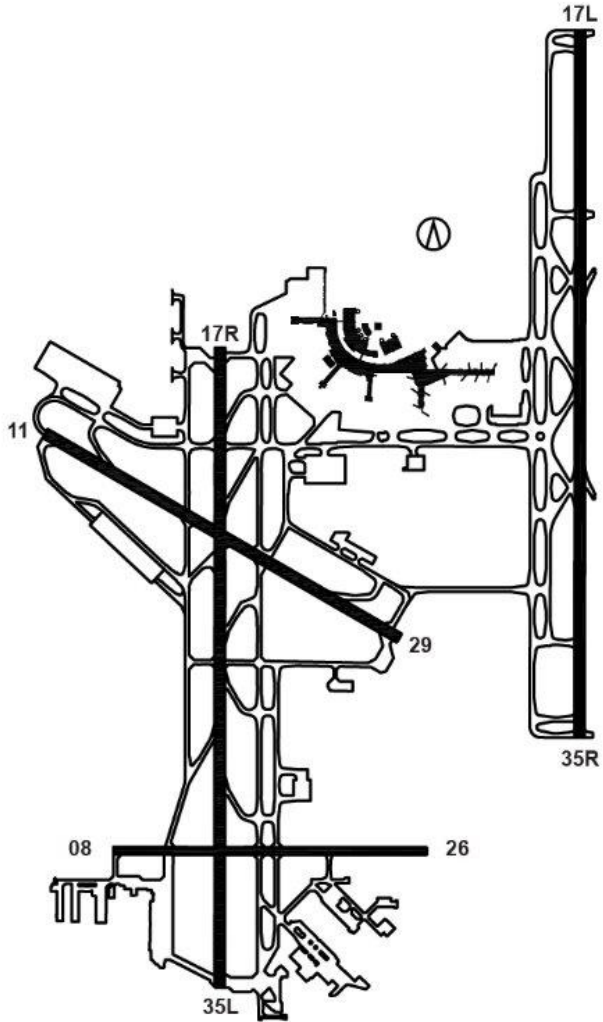


Arrivals by Runway for Selected Timeframe

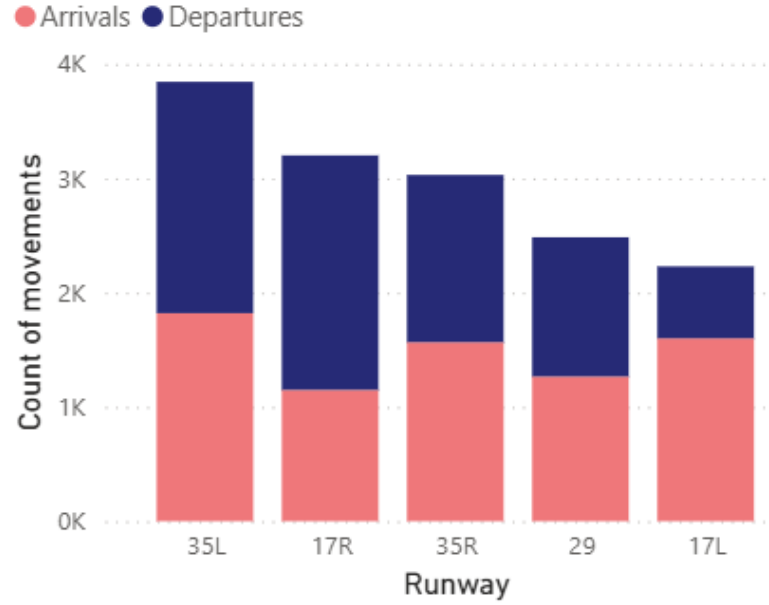


Runway Usage

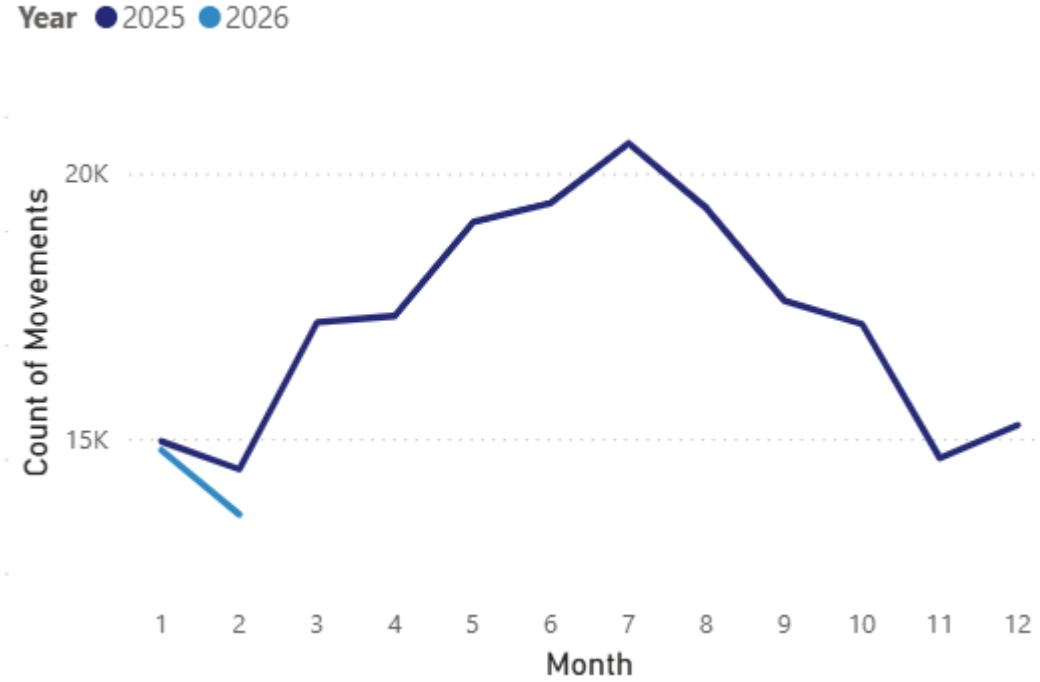
January 2026



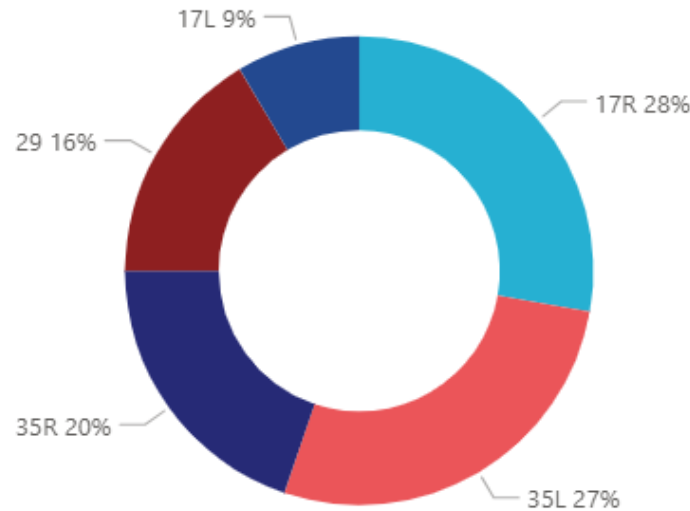
Breakdown by Runway for Selected Timeframes



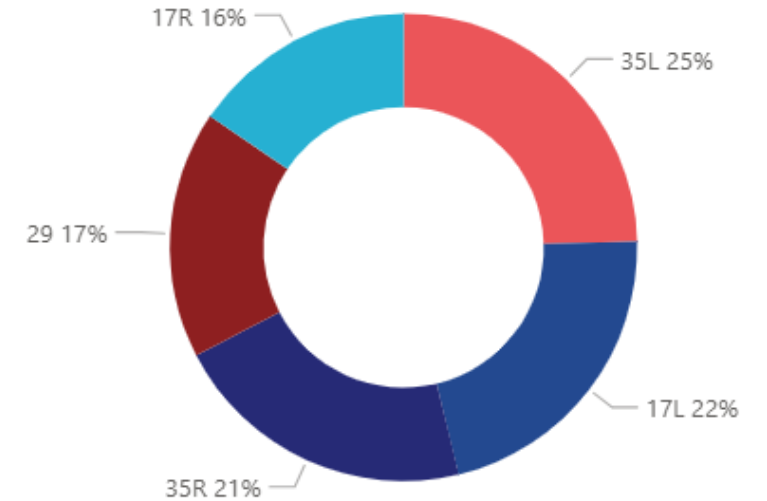
Breakdown Over Time for Selected Timeframes



Departures by Runway for Selected Timeframe

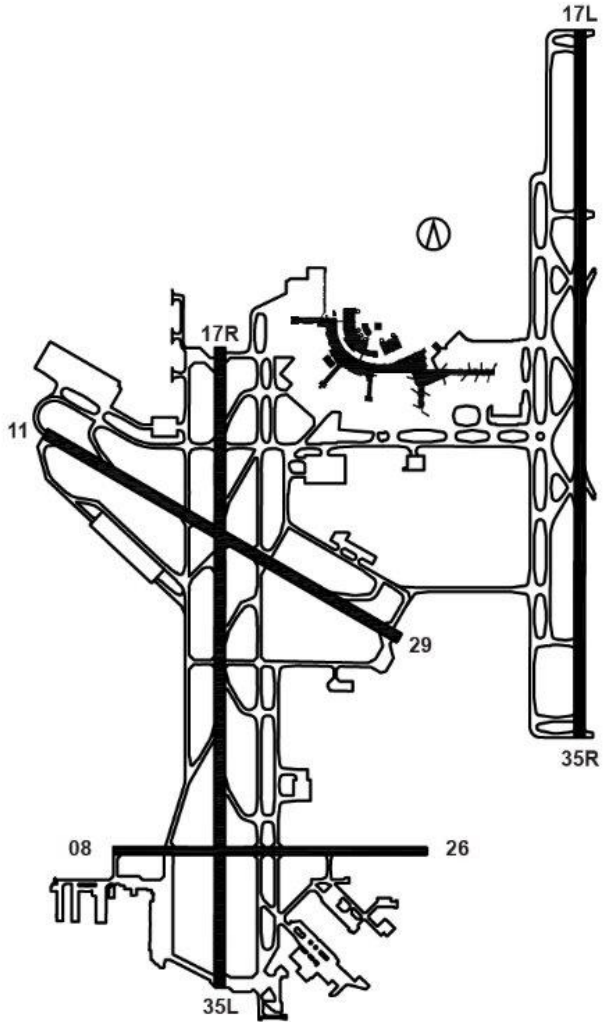


Arrivals by Runway for Selected Timeframe



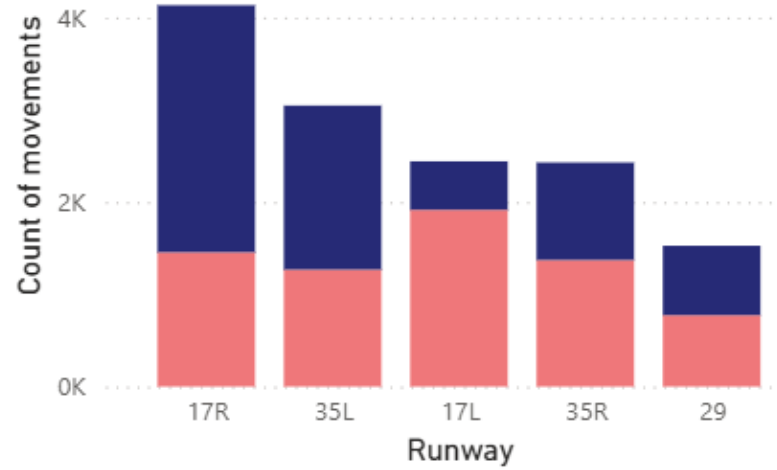
Runway Usage

February 2026



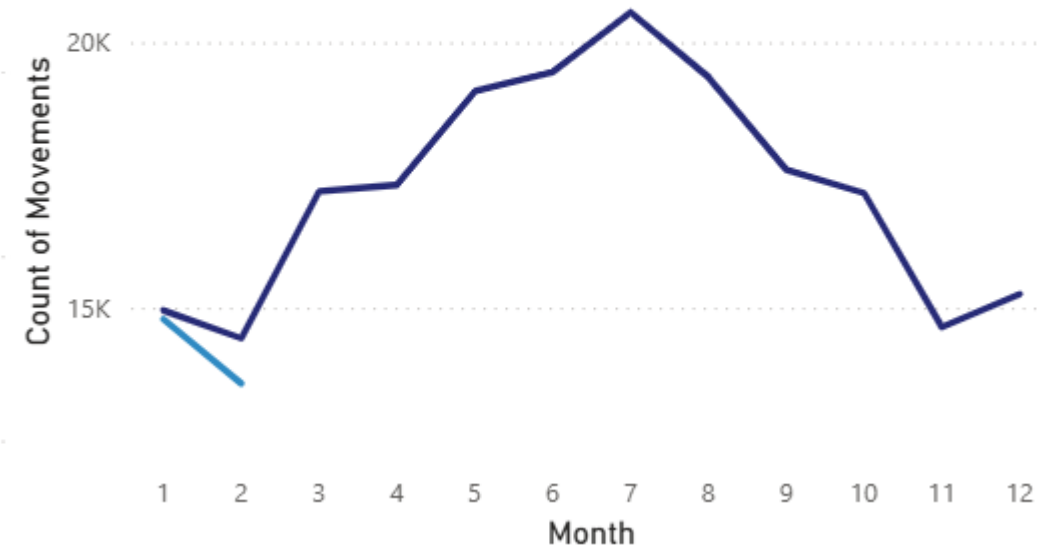
Breakdown by Runway for Selected Timeframes

● Arrivals ● Departures

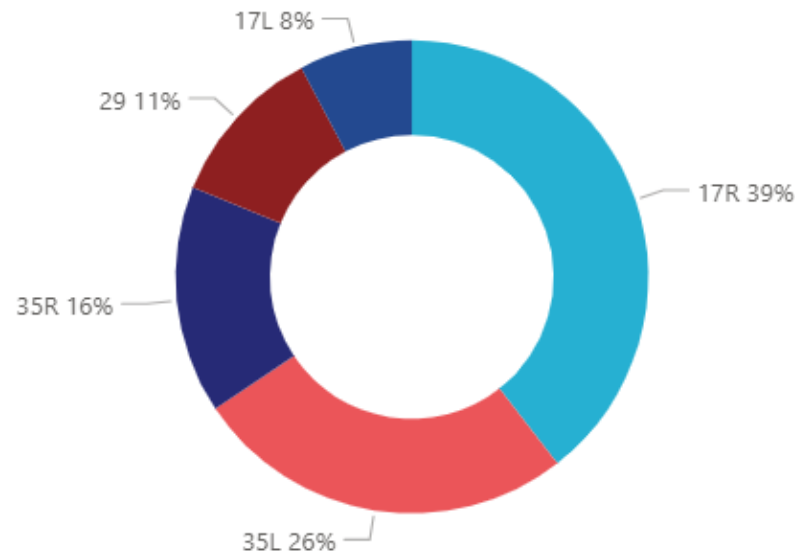


Breakdown Over Time for Selected Timeframes

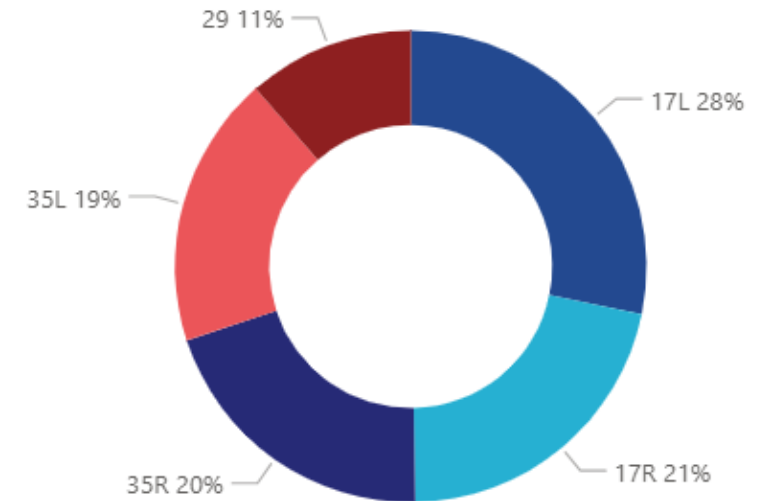
Year ● 2025 ● 2026



Departures by Runway for Selected Timeframe



Arrivals by Runway for Selected Timeframe



Thank you



Roundtable Discussion

Thank you!

Next Meeting: June 11, 2026 – in person!

